







Legend

-  Subject Lands
-  Lands Owned

Official Plan Designations

-  Hazard Lands
-  Urban Residential
-  Commercial
-  Urban Area Boundary

2022-01-14

From: R1(H)
To: R2(H)



10 5 0 10 20 30 40 Meters